








# County Road Reduced Load Restrictions (North Map)



## County Road Reduced Load Schedule

-  Schedule 'A' of By-Laws  
Restricted to MAX 5 tonnes  
per axle March 1st to April 30th
-  Schedule 'B' of By-Laws  
Restricted to MAX 5 tonnes  
per axle March 8th to May 7th
-  No Load Restriction
-  Provincial Road
-  Municipal Road

As per By-Law No: 2612/96, as amended.

TOWNSHIP OF  
ADDINGTON HIGHLANDS

COUNTY OF FRONTENAC  
TOWNSHIP OF NORTH FRONTENAC

COUNTY OF FRONTENAC  
TOWNSHIP OF CENTRAL FRONTENAC

COUNTY OF HASTINGS  
MUNICIPALITY OF TWEED

TOWNSHIP OF STONE MILLS  
(SEE SOUTH MAP)

0 5 10 Km

ACTINOLITE

Produced by the County of Lennox & Addington (L&A) I.T. Services, Feb. 26, 2016  
Data Sources: Ontario GeoSpatial Data Exchange (OGDE) & Ontario Ministry of Natural Resources and Forestry (OMNRF) and the County of Lennox & Addington. Produced by the County of Lennox & Addington with data supplied under license by Members of the OGDE. This product is for informational purposes only and may not have been prepared for, or be suitable for, legal, engineering, or surveying purposes. The County of Lennox & Addington disclaims all responsibility for omissions, errors, or any inaccuracies in this publication. Copyright © 2016 Queen's Printer. No unauthorized reproduction.

Updated: January 2016